

NOTE
 This drawing is for information purposes only and not for use in construction.
 Do NOT scale from this drawing.
 All dimensions are to be checked on site and any discrepancies should be
 immediately reported to the originator of the drawing.
 All information is copyright protected and may not be used or reproduced
 without prior permission.







Reproduced by permission of Ordnance Survey on behalf of HMSO.
 © Crown copyright and database right 2010
 All rights reserved.
 Ordnance Survey Licence number 100022533

**South West Milton Keynes
 Public Transport**

Date	10-08-16	Scale	1:2500 @ A1
Drawn	CP	Designed	SH
Approved	SH	Drawing Number	SWMK03/083
			F



DAVID LOCK ASSOCIATES LIMITED
 50 NORTH THIRTEENTH STREET, CENTRAL MILTON KEYNES, MK9 3BP
 TEL: 01908 666276 FAX: 01908 605747 EMAIL: mail@davidlock.com
 www.davidlock.com

-  Bus Route
-  Bus Stop
-  400m/5 min walk from bus stop
-  Interim bus route along secondary street as part of Phase 1

