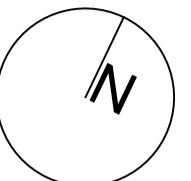


NOTE
This drawing is for information purposes only and not for use in construction.
Do NOT scale from this drawing.
All dimensions are to be checked on site and any discrepancies should be immediately reported to the originator of the drawing.
All information is copyright protected and may not be used or reproduced without prior permission.



Reproduced by permission of Ordnance Survey on behalf of HMSO.
© Crown copyright and database right 2010
All rights reserved.
Ordnance Survey Licence number 100022533

Title
**South West Milton Keynes
Ground Remodelling
Parameter Plan**


Date 11-09-14 Scale 1:2500 @ A1


Drawn	Designed	Approved	Drawing Number	
CP	SH	SH	SWMK031148	A

David Lock Associates
Town Planning and Urban Design

DAVID LOCK ASSOCIATES LIMITED
50 NORTH THIRTEENTH STREET, CENTRAL MILTON KEYNES, MK9 3BP
TEL: 01908 666276 FAX: 01908 605747 EMAIL: mail@davidlock.com
www.davidlock.com



 Planning Application Boundary

 Areas of site where ground levels will differ from existing between -3m and +1m